



Photo 1 - South of site looking north



Photo 2 - Grass plateau looking north west


<p>© Cardno Limited All Rights Reserved.</p> <p>This document is produced by Cardno Limited solely for the benefit of and use by the client in accordance with the terms of the retainer. Cardno Limited does not and shall not assume any responsibility or liability whatsoever to any third party arising out of any use or reliance by third party on the content of this document.</p>		Client Backsaddle Pty Ltd			
		Project Backsaddle Geotechnical Site Walkaround			
		Title Photo 1-2		Project No: 8201806901	Size A4



Photo 3- Burst pipe in southern portion of site



Photo 4 - Earth dam in southern portion of site


<p>© Cardno Limited All Rights Reserved.</p> <p>This document is produced by Cardno Limited solely for the benefit of and use by the client in accordance with the terms of the retainer. Cardno Limited does not and shall not assume any responsibility or liability whatsoever to any third party arising out of any use or reliance by third party on the content of this document.</p>		Client Bacsaddle Pty Ltd				
		Project Bacsaddle Geotechnical Site Walkaround				
				Project No: 8201806901	Size A4	
		Title Photo 3-4				



Photo 5 - Latite/residual soil exposed in dam wall



Photo 6 - Latite outcrop


<p>© Cardno Limited All Rights Reserved.</p> <p>This document is produced by Cardno Limited solely for the benefit of and use by the client in accordance with the terms of the retainer. Cardno Limited does not and shall not assume any responsibility or liability whatsoever to any third party arising out of any use or reliance by third party on the content of this document.</p>		Client Backsaddle Pty Ltd			
		Project Backsaddle Geotechnical Site Walkaround			
		Title Photo 5-6		Project No: 8201806901	Size A4



Photo 7 - Rock fill pile



Photo 8 - Latite outcrop


<p>© Cardno Limited All Rights Reserved.</p> <p>This document is produced by Cardno Limited solely for the benefit of and use by the client in accordance with the terms of the retainer. Cardno Limited does not and shall not assume any responsibility or liability whatsoever to any third party arising out of any use or reliance by third party on the content of this document.</p>		Client Backsaddle Pty Ltd			
		Project Backsaddle Geotechnical Site Walkaround			
		Title Photo 7-8		Project No: 8201806901	Size A4



Photo 9 - Western boundary of site looking out to Spring Creek Catchment



Photo 10 - Western boundary of site looking out to Spring Creek Catchment


<p>© Cardno Limited All Rights Reserved.</p> <p>This document is produced by Cardno Limited solely for the benefit of and use by the client in accordance with the terms of the retainer. Cardno Limited does not and shall not assume any responsibility or liability whatsoever to any third party arising out of any use or reliance by third party on the content of this document.</p>		Client Backsaddle Pty Ltd			
		Project Backsaddle Geotechnical Site Walkaround			
		Title Photo 9-10		Project No: 8201806901	Size A4



Photo 11 - Looking west to Spring Creek Catchment



Photo 12 - North dipping vegetated slope in northern portion of site

© Cardno Limited
All Rights Reserved.

This document is produced by Cardno Limited solely for the benefit of and use by the client in accordance with the terms of the retainer. Cardno

Limited does not and shall not assume any responsibility or liability whatsoever to any third party arising out of any use or reliance by third party on the content of this document.



Client Backsaddle Pty Ltd

Project Backsaddle Geotechnical Site Walkaround

Title Photo 11 - 12

Project No: 8201806901

Size A4



Photo 13 - steeper south west dipping slope in northern portion of site taken looking south east



Photo 14 - Latite outcrop in northern creek


<p>© Cardno Limited All Rights Reserved.</p> <p>This document is produced by Cardno Limited solely for the benefit of and use by the client in accordance with the terms of the retainer. Cardno Limited does not and shall not assume any responsibility or liability whatsoever to any third party arising out of any use or reliance by third party on the content of this document.</p>		Client Backsaddle Pty Ltd			
		Project Backsaddle Geotechnical Site Walkaround			
		Title Photo 13-14		Project No: 8201806901	Size A4



Photo 15 - Latite outcrop in creek



Photo 16 - Animal trails along northern bank of creek

© Cardno Limited
All Rights Reserved.

This document is produced by Cardno Limited solely for the benefit of and use by the client in accordance with the terms of the retainer. Cardno Limited does not and shall not assume any responsibility or liability whatsoever to any third party arising out of any use or reliance by third party on the content of this document.



Client Bacsaddle Pty Ltd

Project Bacsaddle Geotechnical Site Walkaround

Title Photo 15 - 16

Project No: 8201806901

Size A4



Photo 17 - steep vegetated creek side in northern portion of site showing some indication of soil creep



Photo 18 - steep vegetated creek side in northern portion of site showing some indication of soil creep


<p>© Cardno Limited All Rights Reserved.</p> <p>This document is produced by Cardno Limited solely for the benefit of and use by the client in accordance with the terms of the retainer. Cardno Limited does not and shall not assume any responsibility or liability whatsoever to any third party arising out of any use or reliance by third party on the content of this document.</p>		Client Backsaddle Pty Ltd			
		Project Backsaddle Geotechnical Site Walkaround			
		Title Photo 17-18		Project No: 8201806901	Size A4



Photo 19 - Discarded building material north west corner



Photo 20 - Discarded building material north west corner

© Cardno Limited
All Rights Reserved.

This document is produced by Cardno Limited solely for the benefit of and use by the client in accordance with the terms of the retainer. Cardno Limited does not and shall not assume any responsibility or liability whatsoever to any third party arising out of any use or reliance by third party on the content of this document.



Client Backsaddle Pty Ltd

Project Backsaddle Geotechnical Site Walkaround

Title Photo 19 - 20

Project No: 8201806901

Size A4



Photo 21 - discarded rubbish north west corner



Photo 22 - northern extent of site looking north



<p>© Cardno Limited All Rights Reserved.</p> <p>This document is produced by Cardno Limited solely for the benefit of and use by the client in accordance with the terms of the retainer. Cardno Limited does not and shall not assume any responsibility or liability whatsoever to any third party arising out of any use or reliance by third party on the content of this document.</p>		Client Bacsaddle Pty Ltd			
		Project Bacsaddle Geotechnical Site Walkaround			
		Title Photo 21-22		Project No: 8201806901	Size A4



Photo 23 - Northern portion of site looking south

<p>© Cardno Limited All Rights Reserved.</p> <p>This document is produced by Cardno Limited solely for the benefit of and use by the client in accordance with the terms of the retainer. Cardno Limited does not and shall not assume any responsibility or liability whatsoever to any third party arising out of any use or reliance by third party on the content of this document.</p>		Client Backsaddle Pty Ltd			
		Project Backsaddle Geotechnical Site Walkaround		Project No: 8201806901	
				Size A4	
		Title Photo 23			